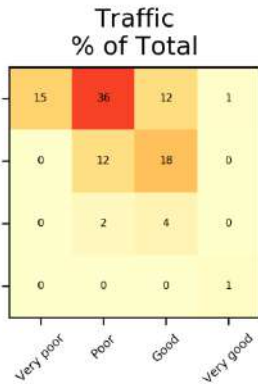


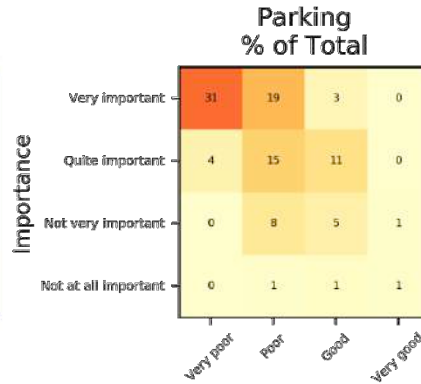
Overview of Results

% of Responses

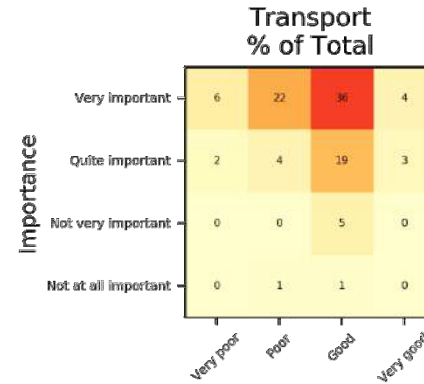
High
Importance
↓
Low



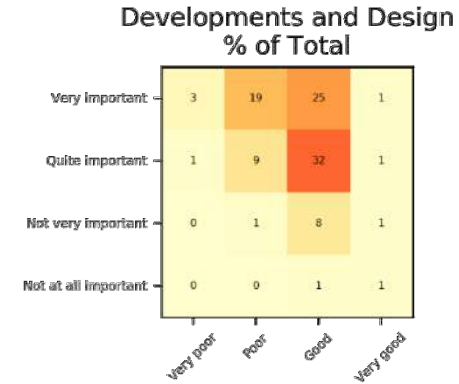
Current State



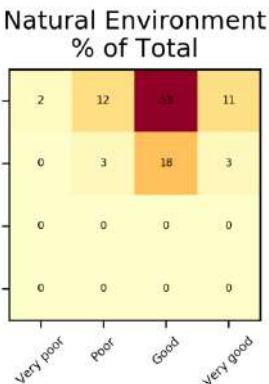
Current State



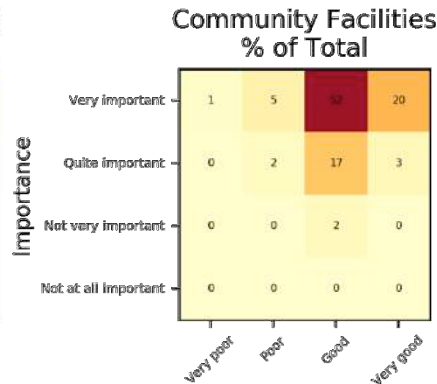
Current State



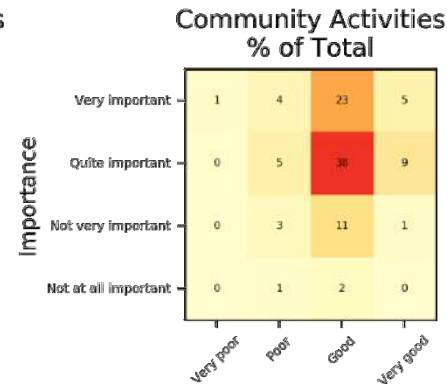
Current State



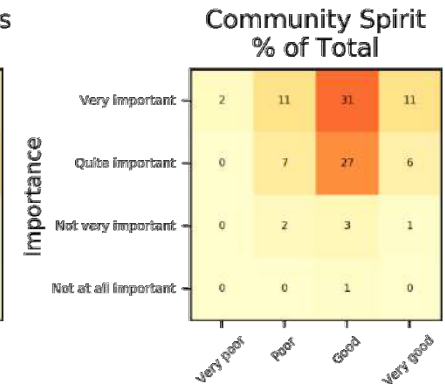
Current State



Current State



Current State

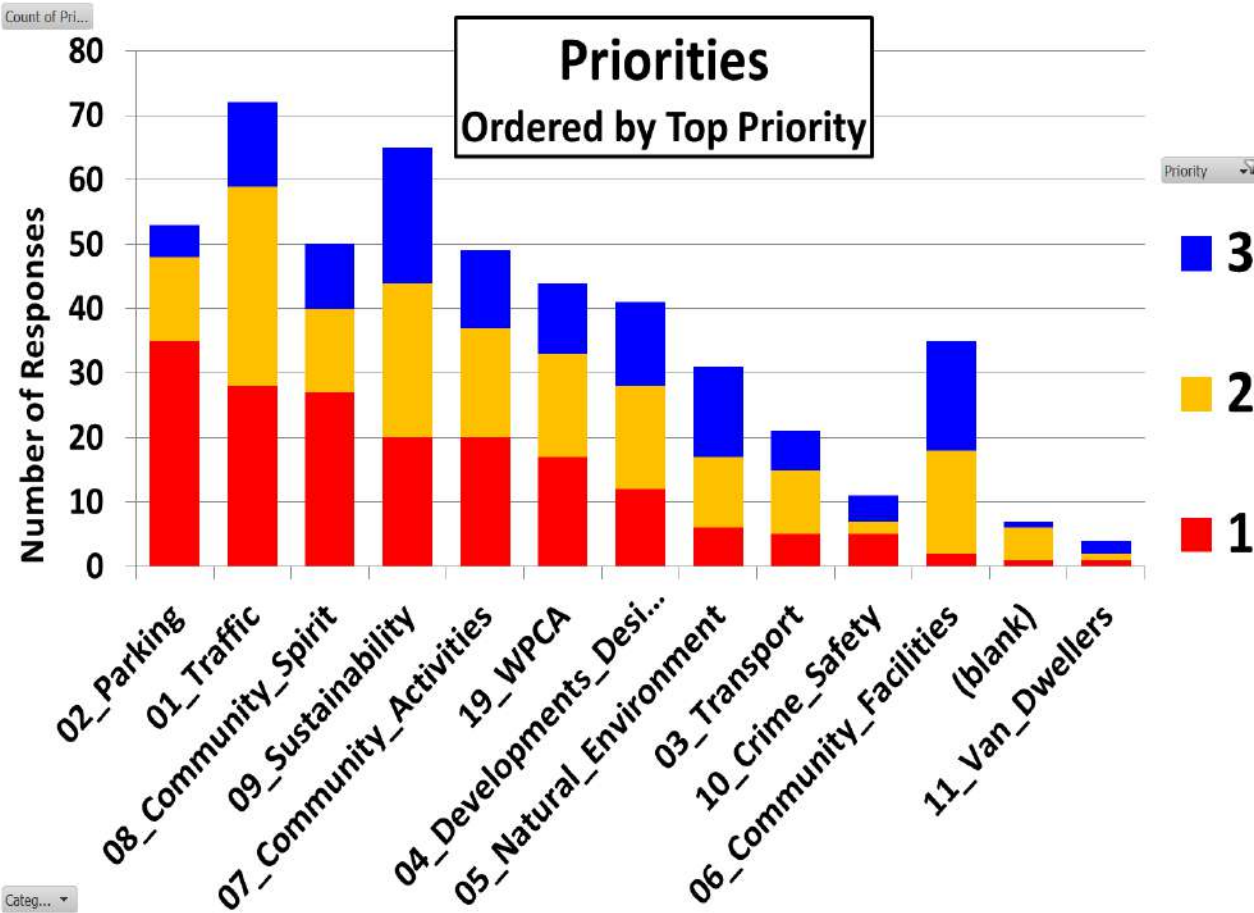


Current State

Poor ← → Good

Current State

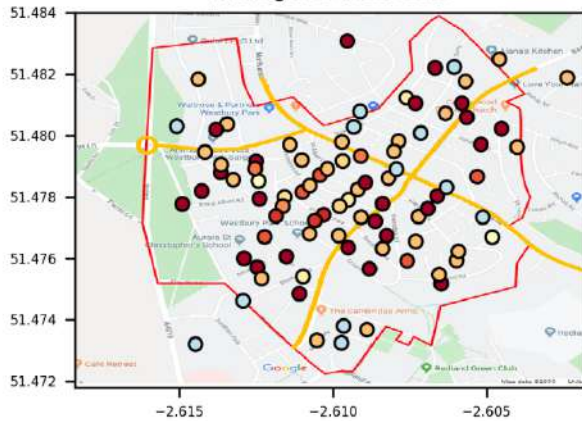
Priorities



- Respondents were asked to rank up to 3 priorities
- Priorities reflect perceived problems
- People who care about Parking really care about it
- Traffic and Sustainability are higher overall
- Crime and Van Dwellers are issues that were not included in original survey
- Many priorities were for the WPCA itself

Parking

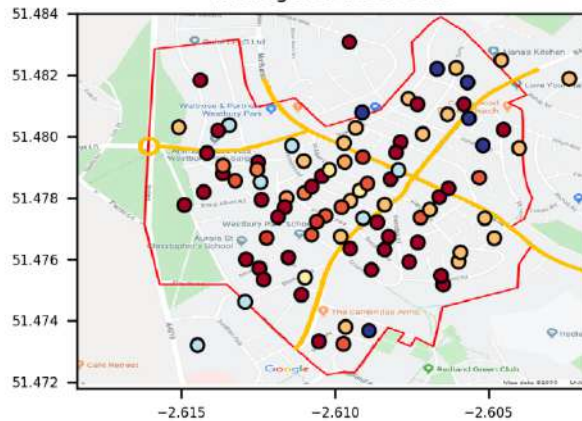
Parking - Current State
Average for Post Code



Good

Poor

Parking - Importance
Average for Post Code



Imp.

N Imp.

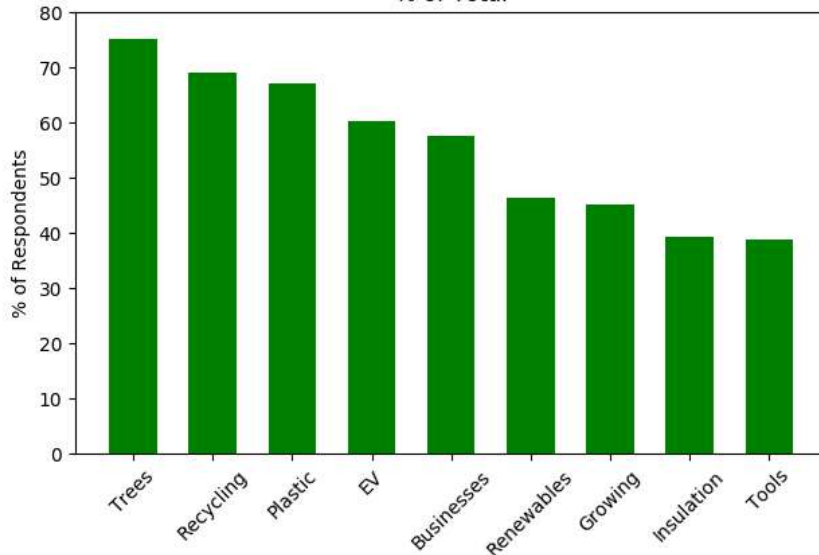
- Widest range of opinions of any issue
 - Highest Priority 1
- Current state worst towards Downs
- Solutions
 - Many support RPZ
 - Some prefer Park 'n' Ride at Cribbs
 - Find alternatives to private ownership of (multiple) cars
 - public transport
 - car sharing schemes
- However
 - Parked cars cause congestion on road and when on footpaths are very hazardous to pedestrians

Traffic and Roads

- Highest overall priority over all 3 priority levels
- Pedestrian safety and blocked footpaths was a major issue
- Speed (Coldharbour Rd, Redland Rd)
 - Community Speedwatch
- Volume and congestion
 - Aggravated by parked cars
 - HGV traffic on unsuitable roads
- Specific locations
 - Linden Rd/North View/St Alban's Rd/Howard Rd junction
 - New Cairns Rd/ Coldharbour Rd restrictions
 - Springfield Grove/ Bishop Rd closed to through traffic
- Rat runs and narrow roads
 - St Alban's Rd/ Devonshire Rd/ Florence Park – one way?
 - Upper Cranbrook Rd – busy, dangerous bend, people avoiding lights
- Cycling
 - Some feel it is just too dangerous in this area
 - Problems with conflict with pedestrians, especially Redland Green Park
- Waltham Forest

Sustainability


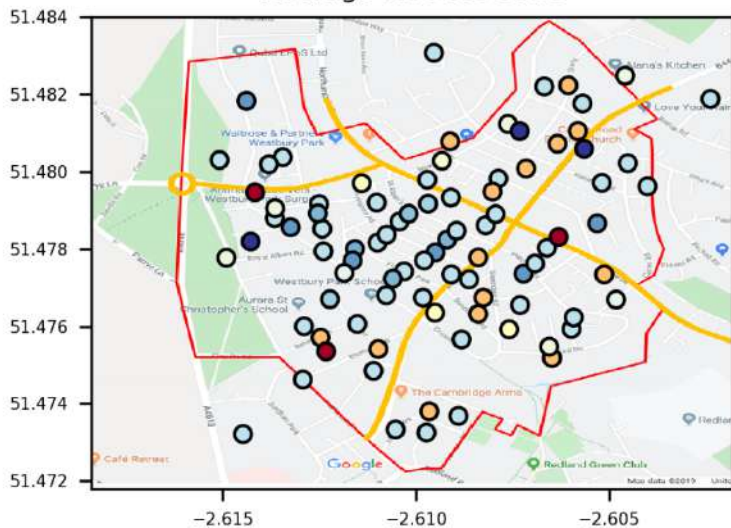
Sustainability Issues
% of Total



- Trees
 - Everyone loves them
 - Except they dig up footpaths
- Reuse and Recycling
 - Avonmouth Reuse Shop (+ Ebay)
 - Tesco's take film
- Electric vehicle charging
 - How to manage in dense, terraced streets with no drives? > lamp posts?
- Energy
 - Similar houses >> generic solutions ??
 - CHEESE
 - Ground heat - feasible in dense housing?
- Sharing Stuff
 - Cars, tools, skills and time, food, gardens, dogs
 - IT skills at library
 - Clothes swap
 - Knock on benefits to e.g. parking
 - Promotes contact with neighbours

Community Spirit

Community Spirit - Current State
Average for Post Code



- Perceived to be important and good
 - less good East of Linden Rd/ South of Coldharbour Rd
- Isolation
 - elderly – complex interaction of transport to go out, things to do appealing to that age group in pubs and cafés, lack of parking for visitors
- Opportunities
 - Neighbourhood Watch
 - Park groups
 - Litter picking
 - Arts – Winter Wanderland
- Outward focus
 - Seek to help others and be a good neighbour
 - Reach out to surrounding areas, not just WP bubble

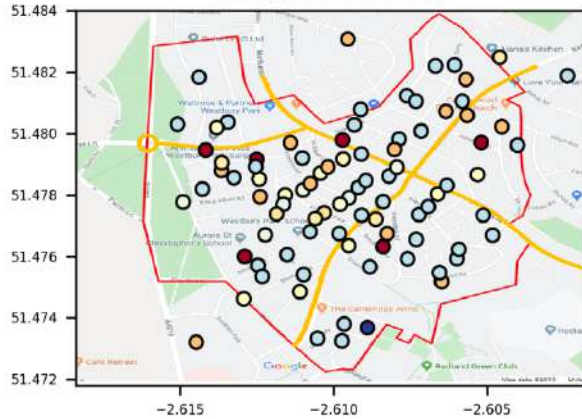
Community Activities

- Related to Community Spirit
- Westbury Park Festival is valued
 - also Art Trails, Open Gardens
- Street parties
 - close streets
 - BBQ
- Activities for children
 - Playing out
 - Somewhere to learn to ride a bike
- Elderly
 - not enough activities suitable for elderly
 - all activities seem to be aimed at older people
 - ???
- Community outings
- Activities need to be more widely publicised

Development and Design

General Physical Environment

Developments and Design - Current State
Average for Post Code

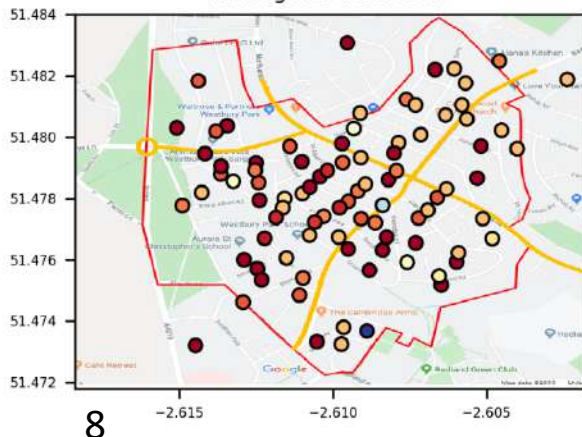


Good

Poor

- Greatest interest and dissatisfaction West of Linden Rd
- Planning issues
 - 99 Devonshire Rd
 - St Christopher's
- Physical environment

Developments and Design - Importance
Average for Post Code



Imp.

N Imp.

- Litter
 - Bin collection day
 - Leaves
 - Litter picking groups are popular – working with neighbours
- General poor maintenance of gardens, properties and streets

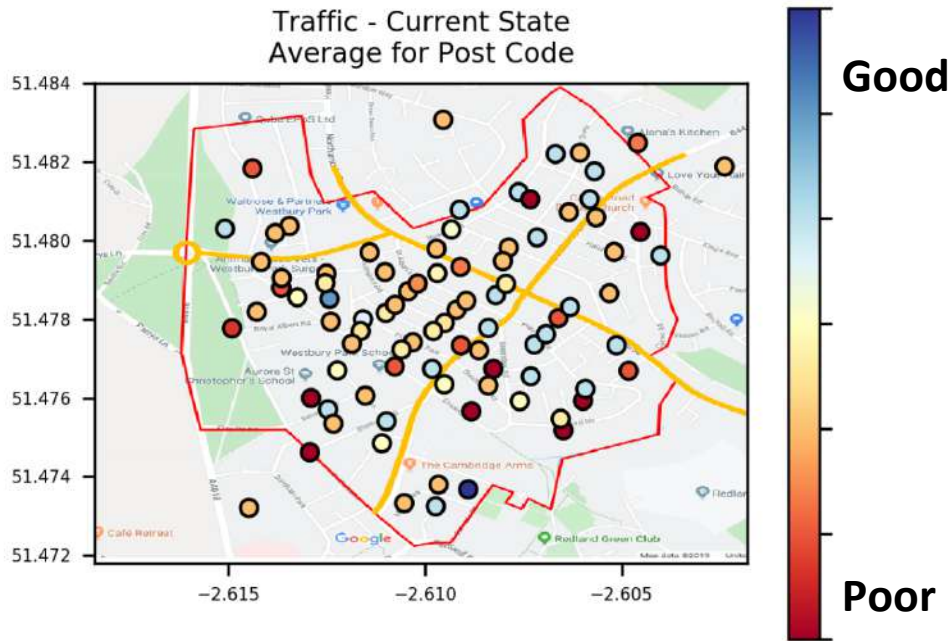
Community Facilities

- Felt to be important and already good
- Businesses
 - strong desire to support businesses
 - provide alternatives to Waitrose seen as congested and unaffordable by some
 - feeling they need some support e.g. from lower rates
 - one co-ordinated late night opening a week
- Other facilities
 - library
 - access to toilets
 - defibrillators

Natural Environment

- Felt to be important and already good
- Street trees
 - Appropriate trees for streets
- Stop paving of front gardens and re-green
 - Reduces greenery
 - Rain runoff
 - Reduces street parking for others
- General greenery, wildflower planting
 - Replace paved spaces e.g. outside Maggs & Allen
 - Promote “nature gardening”
 - Downs and Redland Green have Friends groups
- Westbury Park in Bloom
- Community garden/ allotment
 - Metford Road and Horfield Orchards – apple pressing
- Hedgehog Street

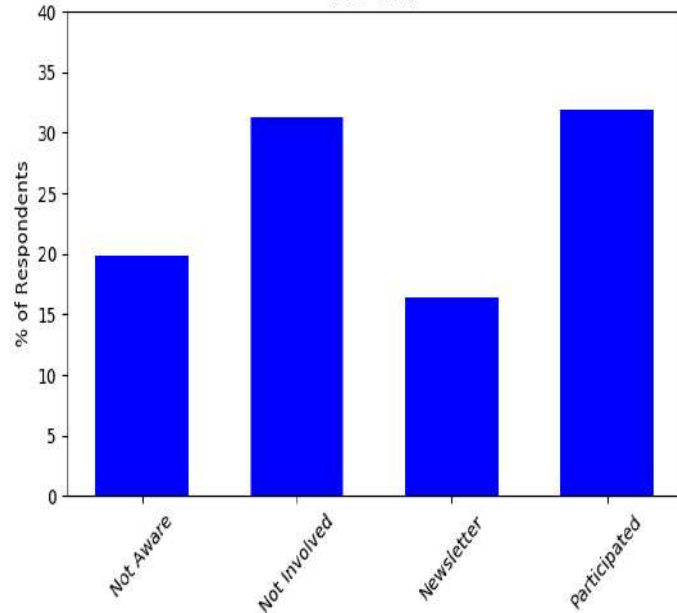
Transport



- Bus destinations wanted
 - Stations – TM, Parkway, Redland
 - Gloucester Rd (see petition)
 - Clifton
- Smaller, more frequent buses – like old City Darts
- Car clubs
- Fringe of dissatisfaction as you get further from White Tree roundabout

The Community Association

Awareness of WPCA
% of Total



- 100% support a strong Association
- Communication and news
 - Nextdoor, Street reps
- Forum for sharing ideas and knowledge
 - tradesmen, sustainability, local facilities, volunteer co-ordination
- Strong campaigning voice
- Increase membership to involve as many residents as possible
 - Greater engagement beyond “core” area
- Needs basic admin to fulfil goals
 - communication, money

How do you want to be involved?

Email: westburyparkca@gmail.com

Web:

<https://westburyparkcommunityassociation.weebly.com/>

Facebook: ?

Twitter: @WestburyParkCom

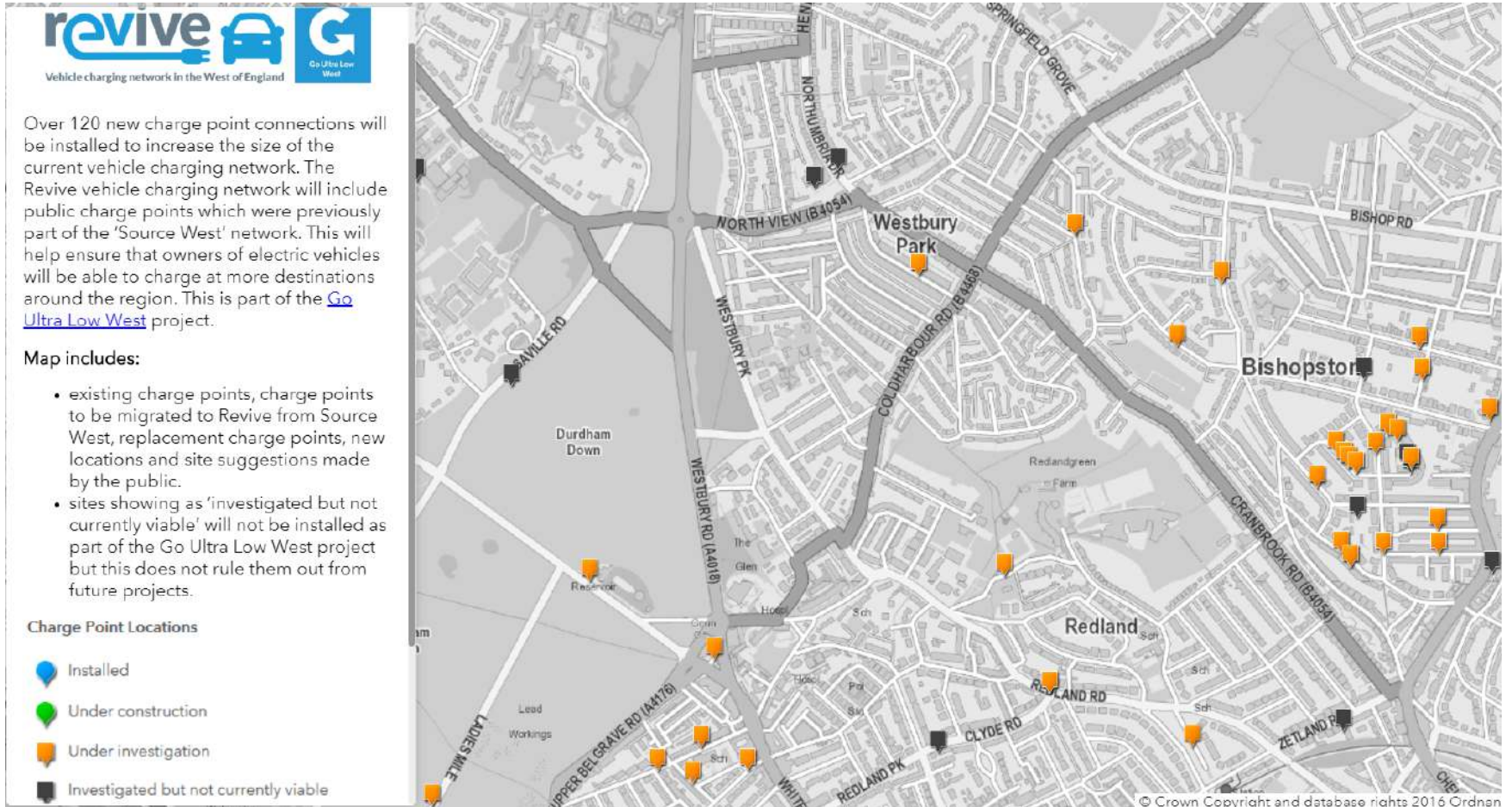
Nextdoor: Westbury Park Community WPCA

Thank You

Here are some ideas on these topics

- Full results
 - https://drive.google.com/drive/folders/1t_wWTuKIME1qMmOp_f7jLSHfYNNJDjbZ?usp=sharing
 - Priorities /Comments – where more than one topic was mentioned , it was copied and added to all relevant categories
- Traffic
 - Waltham Forest walking & cycling
 - <https://walthamforest.gov.uk/content/community-walking-and-cycling-fund-phase-2-underway>
 - <https://www.youtube.com/watch?v=KvV13Xjpsn4>
- Transport
 - West of England Transport Consultations (close 15 March 2020) <https://travelwest.info/projects/transport-consultations>
 - Petition for bus to Gloucester Rd <https://www.ipetitions.com/petition/new-bus-service-connecting-westbury-on-trym>
- Repair and Reuse
 - Avonmouth “tip” has a reuse shop, also, Bristol Waste Ebay <https://www.bristolwastecompany.co.uk/reuseshop/>
 - https://www.ebay.co.uk/usr/bristol_waste
 - Bristol Repair Cafés (inc. Horfield @ Ardagh) <https://en-gb.facebook.com/groups/bristolrepaircafe/>
- Recycling and Waste Reduction
 - Tesco plastic <https://www.tescopl.com/news/2019/tesco-trials-technology-that-makes-all-plastic-packaging-recyclable/>
 - Zero waste <https://pebblemag.com/magazine/eating-drinking/8-of-the-best-zero-waste-shops-in-bristol>
- Sharing websites
 - BS3 and BS4 Lending Library <https://www.facebook.com/groups/812495049132467/>
 - Streetbank <https://www.streetbank.com/>
 - Helpfulpeeps <https://helpfulpeeps.com/>
 - Bristol Food Swap <https://www.bristolfoodconnections.com/pass-it-on/>
- Natural Environment
 - Friends of Downs <http://www.friendsofthedowns.org/>
 - Redland Green Community Group <https://sites.google.com/site/redlandgreencommunity/>
 - Hedgehog Street <https://www.hedgehogstreet.org/>

Electric Vehicle Charging



<http://bcc.maps.arcgis.com/apps/webappviewer/index.html?id=c65b68b9282e43e994130b5f591c685e>

Tesco Plastic Film Recycling



By front door, not in recycling area